Lumpkin County, GA
County Facilities: 2019

Facility Name	Address	Map/Parcel
BLACKBURN BUILDING - BLACKBURN PARK	PARK LAKE RD	049 084
BLACKBURN ELEMENTARY	45 BLACKBURN RD	049 133
BLACKBURN PAVILION - BLACKBURN PARK	BLACKBURN RD	049 084
CANNERY BUILDING	61 ENOTA ST	D11 063
CANOE LAUNCH	4930 SOUTH CHESTATEE ST	067 095
CLASSIC CLEANERS	235 MAIN ST E	D11 063
CONCESSION BUILDING FIELDS 1,2,3	1104 CAPTAIN MCDONALD RD	079 072 C01
CONCESSION BUILDING FIELDS 4,5,6	300 MECHANICSVILLE RD	079 019
COUNTY MAIN OFFICES	99 COURTHOUSE HL	D11 211
COUNTY OFFICES ANNEX	194 COURTHOUSE HL	D11 063
COUNTY SHOP	1646 RED OAK FLATS RD	098 297
EMERGENCY SERVICES / E911 CENTER	57 PINETREE WAY	079 079
FIRE STATION #1	57 PINETREE WAY	079 079
FIRE STATION #10	1682 K CAMP WAHSEGA WAY	
FIRE STATION #2	34 PLEASANT BROOK DR	110 075
FIRE STATION #3	1016 YAHOOLA RD	056 080
FIRE STATION #4	125 CHESTERRA DR	083 286
FIRE STATION #5	125 LITTLE MOUNTAIN RD	012 091
FIRE STATION #6	5546 HWY 52 W	009 045
FIRE STATION #7	2149 TOWN CREEK CHURCH RD	106 227
FIRE STATION #8	87 SHOP RD	049 064
HEAD START - J B JONES PRE-K SCHOOL	126 MECHANICSVILLE RD	079 019
HEALTH DEPARTMENT	60 MECHANICSVILLE RD	079 019
JUDICIAL CENTER	325 RILEY RD	079 121
L.C. ADULT LEARNING CENTER & MENTAL HEALTH BUILI	150 JOHNSON ST	D10 065
L.C. AIRPORT	1682 CAMP WAHSEGA RD	042 048
L.C. ANIMAL SHELTER	1363 RED OAK FLATS RD	098 279
L.C. COMMUNITY HOUSE	111 PARK ST N	D11 011
L.C. ELECTIONS & VOTERS REGISTRATION	56 SHORT ST	D11 063
L.C. PARK & REC BUILDING	365 RILEY RD	079 019
L.C. PLANNING & ENVIRONMENTAL HEALTH	25 SHORT ST	D11 063
L.C. TRANSFER STATION	490 BARLOW RD	061 034 D02
LARC BUILDING	67 ETHAN ALLEN DR	066 053
LIBRARY	342 COURTHOUSE HL	D11 063
LIBRARY	56 MECHANICSVILLE RD	079 019
OLD JAIL	75 ENOTA ST	D11 063
OLD VOTING HOUSE AURARIA	4111 AURARIA RD	048 053
RAINBOW CHILDERN HOME - MAIN BUILDING	247 MAIN ST E	D11 063
RAINBOW CHILDERN HOME -OFFICE BUILDING	269 MAIN ST E	D11 063
RECYCLE STATION	1925 HWY 19 N	060 049
RECYCLING CENTER	1642 RED OAK FLATS RD	098 297
SENIOR CENTER	266 MECHANICSVILLE RD	079 019
SHERIFFS OFFICE / DETENTION CENTER	385 MAIN ST E	D11 063
SOFTBALL COMPLEX	1325 MECHANICSVILLE RD	079 072 D02
SPLASH PAD	1104 CAPTAIN MCDONALD RD	079 072 D02
SUPPORT BUILDING	120 RILEY RD	D12 050
TIMKEN PAVILION	1166 CAPTAIN MCDONALD RD	079 072 D02

County Facility
Road
State Highway
Forest Service Road
Streams
Waterbody
City of Dahlonega
Lumpkin County Boundary
County Property

N W E S

0 0.5 1 1.5 Miles

1 inch = 3,086 feet

Chattahoochee National Forest

Firestation #3
Airport
Recycle Station
Administration Building
Sheriffs Office / Detention Center
Annex
Elections & Voters Registration
Planning / Environmental Health
Firestation #1 Emergency Services / E911 Center
Cannery Building
Community House
Health Department
Concession Building Fields 1,2,3, Splash Pad
Library
Transfer Station
Judicial Center
Park & Rec Building
Softball Complex
Timken Pavilion
Senior Center
Concession Building Fields 4,5,6
Firestation #6
Firestation #2
Firestation #5
Animal Shelter
Recycling Center
County Shop
Old Voting House Auraria
Blackburn Pavilion
Blackburn Elementary
Firestation #8
Blackburn Building
Firestation #4
Larc Building
To Little Lumpkin

Map Produced by Lumpkin County GIS Department & Finance Department.

LUMPKIN COUNTY, LUMPKIN COUNTY PLANNING, THEREOF ASSUMES NO LEGALITY GIS AND EMPLOYEES THEREOF ASSUMES NO LEGAL ACCURACY OF THE INFORMATION CONTAINED HEREIN.

THE INFORMATION ON THESE PAGES IS PROVIDED "AS IS" WITHOUT WARRANTY OF ANY KIND, EXPRESSED OR IMPLIED, INCLUDING BUT NOT LIMITED TO, THE IMPLIED WARRANTIES OF MERCHANTABILITY AND FITNESS FOR A PARTICULAR PURPOSE. THE USER ASSUMES THE ENTIRE RISK THAT THE INFORMATION IS NOT GUARANTEED TO BE ACCURATE, CORRECT, OR COMPLETE. INFORMATION FOUND HERE SHOULD NOT BE USED TO MAKE FINANCIAL OR OTHER COMMITMENTS AND ANY CONCLUSIONS DRAWN FROM SUCH INFORMATION ARE THE RESPONSIBILITY OF THE USER.

Blackburn Park Vicinity

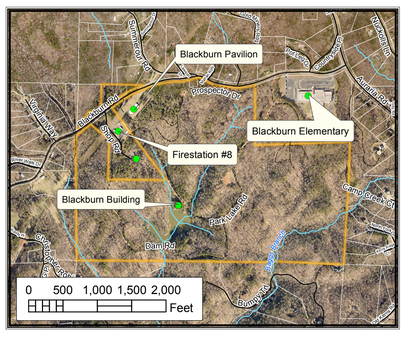

Courthouse Vicinity

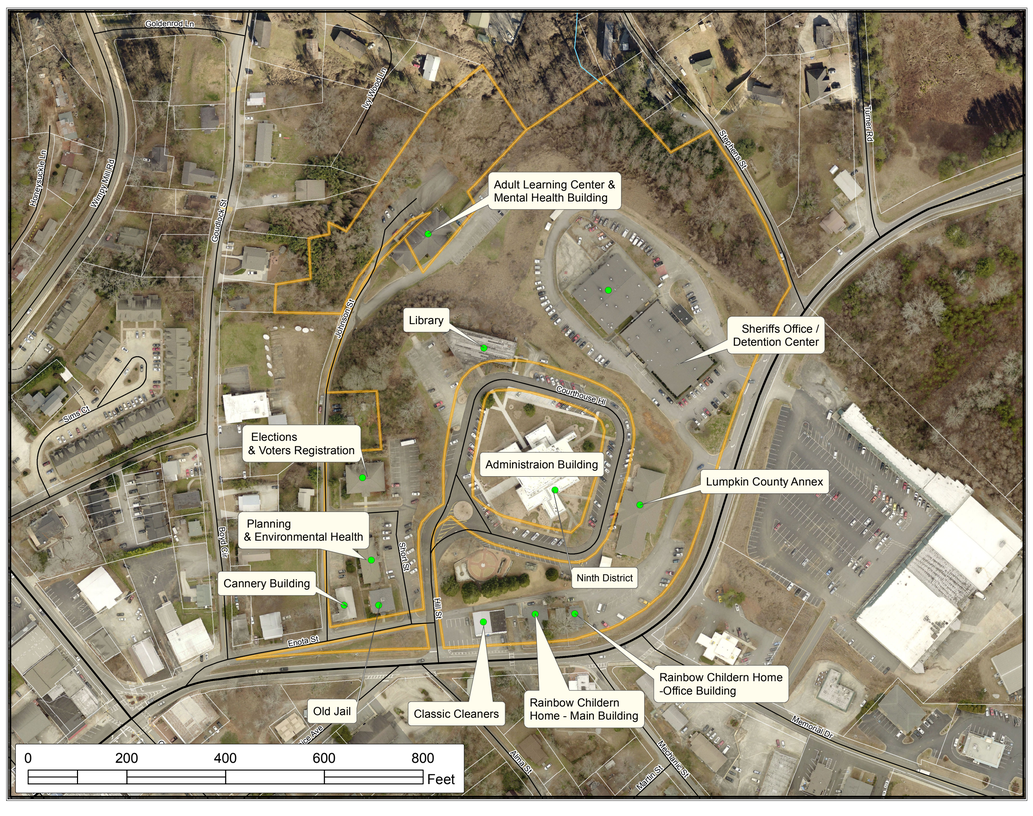

County Shop Vicinity

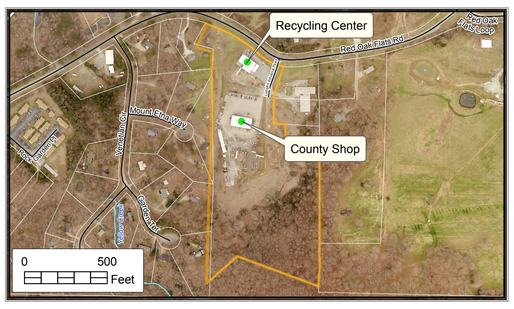
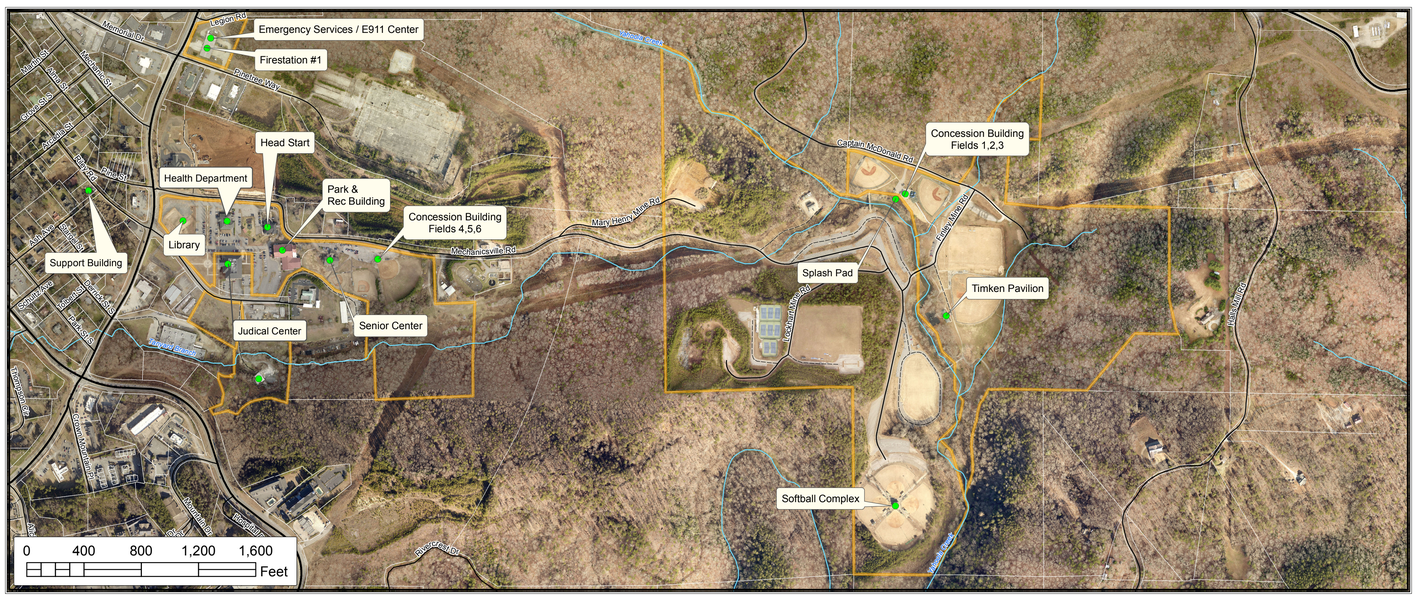
Yahoola Creek Park Vicinity