

LUMPKIN COUNTY RESOLUTION No. 2009-23

**A RESOLUTION TO ABANDON
A PORTION THE RIGHT OF WAY OF SHEEP WALLOW ROAD**

Whereas, the governing authority of Lumpkin County has been petitioned to abandon a portion of the right of way of Sheep Wallow Road, a County road; and,

Whereas, the road has been impassable to regular vehicular traffic for some years, said road having ceased to be used by the public to the extent that no substantial public purpose is served, and Forestar Real Estate Group, the sole owner of the property through which said road lies, having petitioned for its abandonment, and public notice of the intent to abandon having been published in the Dahlonega Nugget on January 14 and January 21, 2009, and comments taken and a public hearing held, as provided by law in such matters;

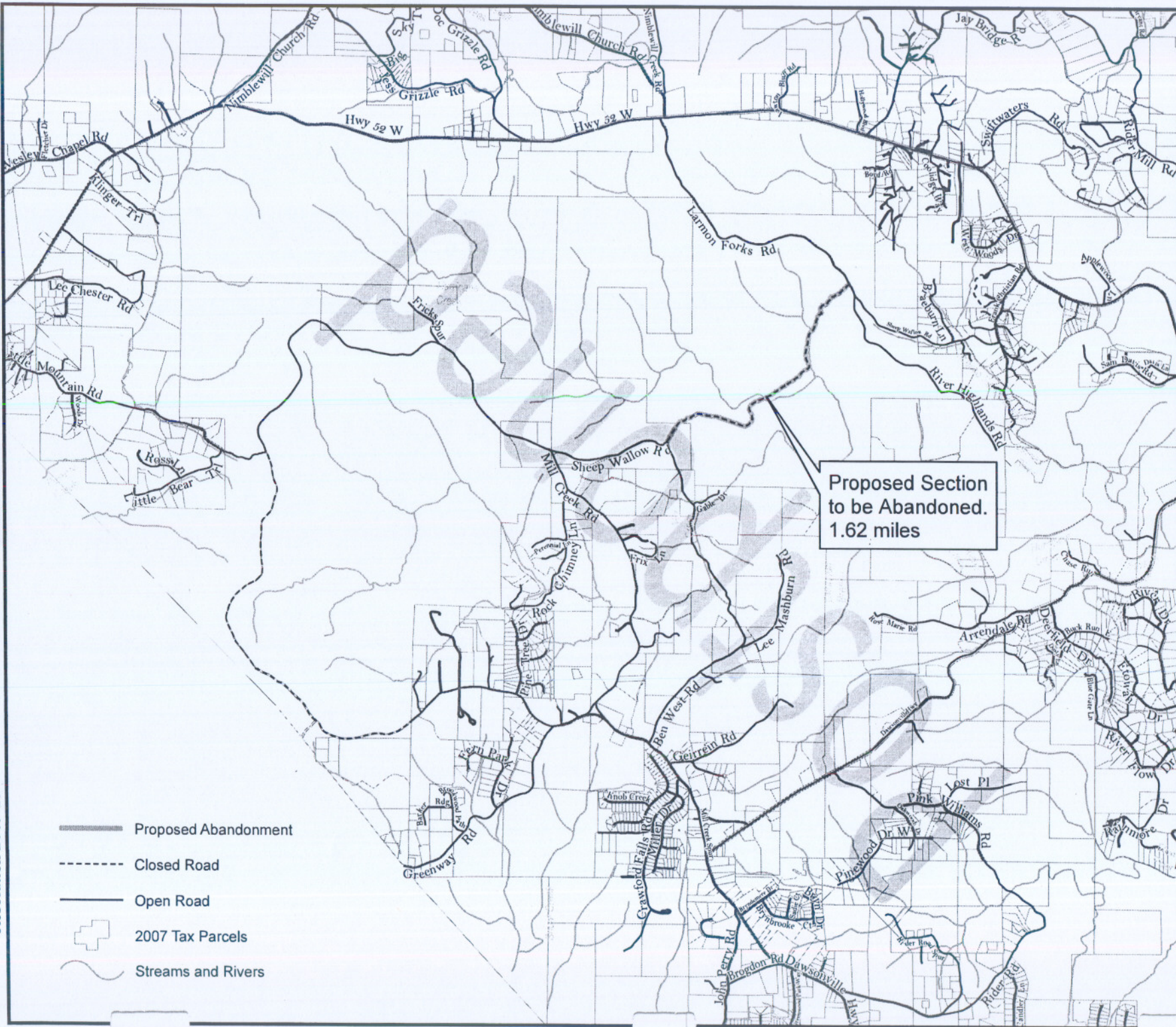
Now therefore, it is hereby resolved that the portion of Sheep Wallow Road lying and being between the intersection with Larmon Forks Road thence along the dirt road to the intersection with Ben West Road, and being approximately 1.6 miles in length, shall no longer be a part of the county road system and the rights of the public in and to the roadways as public roadways shall cease. A sketch of said road is attached as Exhibit "A" hereto. The Chairman of the Lumpkin County Board of Commissioners shall execute an affidavit of abandonment which shall be spread on the minutes and recorded in the deed records of the Clerk of the Lumpkin County Superior Court.






Resolved, adopted and effective this 19th day of February, 2009.

John Raber, Chairman
Lumpkin County Board of Commissioners

Attest:

Ruth A. Bohac
Clerk, Lumpkin County



-  Proposed Abandonment
-  Closed Road
-  Open Road
-  2007 Tax Parcels
-  Streams and Rivers



LUMPKIN COUNTY
GIS DEPARTMENT
25 SHORT STREET
DAHLONEGA, GEORGIA 30533
(706) 864-2433 / (706) 864-6884



0 1,000 2,000 Feet
0 0.2 0.4 Miles

Proposed Section
to be Abandoned.
1.62 miles

Sheep Wallow Road
Vicinity



THE INFORMATION CONTAINED HEREIN IS PROVIDED FOR INFORMATIONAL PURPOSES ONLY. IT IS NOT INTENDED TO BE USED FOR ANY OTHER PURPOSE. THE USER ASSUMES ALL LIABILITY FOR ANY AND ALL DAMAGES, INCLUDING REASONABLE ATTORNEY'S FEES, ARISING FROM THE USE OF THIS INFORMATION. THE INFORMATION CONTAINED HEREIN IS PROVIDED AS IS AND WITHOUT WARRANTY OF ANY KIND, INCLUDING MERCHANTABILITY AND FITNESS FOR A PARTICULAR PURPOSE. THE USER ASSUMES ALL LIABILITY FOR ANY AND ALL DAMAGES, INCLUDING REASONABLE ATTORNEY'S FEES, ARISING FROM THE USE OF THIS INFORMATION.