

LUMPKIN COUNTY RESOLUTION NO. 2009-25

**A RESOLUTION TO APPROVE AND ADOPT
THE
GEORGIA DEPARTMENT OF TRANSPORTATION
SPEED ZONE ORDINANCE – 2009**


Whereas, the governing authority of Lumpkin County has received a 2008 update of the speed limits permitted for both State highway and off-system (County) roads; and,

Whereas, the County is not permitted by the terms of the update to enforce such limits by use of speed detection devices until the update has been formally adopted; and,

Whereas, the governing authority of Lumpkin County now desires to adopt the "Update of the Lumpkin County Speed Zone Ordinance" as set out on the attached Exhibit "A," which is by reference incorporated herein;


Now therefore, it is hereby resolved that the "Update of the Lumpkin County Speed Zone Ordinance" is;

Resolved, adopted and effective this 19th day of March, 2009.



John Raber, Chairman
Lumpkin County Board of Commissioners

Attest:



Ruth A. Bohac
Clerk, Lumpkin County

The Lumpkin County Commissioner is hereby requesting that the following roadways be approved for the use of speed detection devices:

LIST OF ROADWAYS

for
LUMPKIN COUNTY

ON-SYSTEM

| STATE ROUTE | WITHIN THE CITY/TOWN LIMITS OF and/or School Name | FROM | MILE POINT | TO | MILE POINT | LENGTH IN MILES | SPEED LIMIT |
|--|--|---|------------|---|------------|-----------------|-------------|
| SR 9 | | Dawson County Line | 00.00 | Pink Williams Road | 03.41 | 03.41 | 55 |
| SR 9 | | Pink Williams Road | 03.41 | 475' south of Torrington Road (South Dahlonega City Limits) | 09.39 | 05.98 | 45 |
| SR 9 | DAHLONEGA | 475' south of Torrington Road (South Dahlonega City Limits) | 09.39 | 370' south of Calhoun Road | 10.85 | 01.45 | 45 |
| SR 9 | DAHLONEGA | 370' south of Calhoun Road | 10.85 | 52' north of Riley Road | 11.48 | 00.63 | 35 |
| SR 9 | DAHLONEGA | 52' north of Riley Road | 11.48 | 1215' South of Wimpy Mill Rd. (North Dahlonega City Limits) | 12.61 | 01.13 | 45 |
| SR 9 | | 1215' South of Wimpy Mill Rd. (North Dahlonega City Limits) | 12.61 | End at the US 129 State Route 11 | 24.50 | 11.89 | 45 |
| SR 9 Bus. | DAHLONEGA | State Route 9/52/60 | 00.00 | 52' east of Alma Street | 00.41 | 00.41 | 35 |
| SR 9 Bus. | DAHLONEGA | 52' east of Alma Street | 00.41 | 75' north of Jones Street | 00.78 | 00.37 | 25 |
| SR 9 Bus. | DAHLONEGA | 75' north of Jones Street | 00.78 | 1162' east of Kenimer Circle | 01.71 | 00.93 | 35 |
| SR 9 Bus. | DAHLONEGA | 1162' east of Kenimer Circle | 01.71 | 380' West of Clyde Barrett Road (North Dahlonega City Limits) | 02.48 | 00.77 | 45 |
| *** SR 9 Bus. SCHOOL ZONE *** | DAHLONEGA Lumpkin County High School SCHOOL DAYS ONLY | 2270' east of Clyde Barrett Road | 02.05 | 317' west of Clyde Barrett Road | 02.47 | 00.42 | 35 |
| SR 9 Bus. | | 380' West of Clyde Barrett Road (North Dahlonega City Limits) | 02.48 | End at SR60 | 04.68 | 02.20 | 45 |
| SR 11 | | Lumpkin/White County Line | 00.00 | SR 9 @ Turners Corner | 01.90 | 01.90 | 55 |
| SR 11 | | SR 9 @ Turners Corner | 01.90 | 1320' S. Union County Line | 09.39 | 07.49 | 45 |
| SR 11 | | 1320' S. Union County Line | 09.39 | Union County Line | 09.46 | 00.25 | 35 |
| SR 52 | | Dawson County Line | 00.00 | SR 9 | 09.49 | 09.49 | 55 |

| STATE ROUTE | WITHIN THE CITY/TOWN LIMITS OF and/or School Name | FROM | MILE POINT | TO | MILE POINT | LENGTH IN MILES | SPEED LIMIT |
|---------------------------------------|--|---|------------|---|------------|-----------------|-------------|
| SR 52 | State Route 52 runs common with State Route 9 from Mile Post 09.48 to 14.83 for a distance of 05.35 miles | | | | | | |
| SR 52 | | SR 9 | 14.83 | 950' north of SR 9 | 15.01 | 00.18 | 35 |
| SR 52 | | 950' north of SR 9 | 15.01 | 52' north of Long Branch Road | 19.55 | 04.54 | 45 |
| *** SR 52 SCHOOL ZONE *** | Long Branch Elementary School SCHOOL DAYS ONLY | 2165' south of Long Branch Road | 19.14 | 264' south of Long Branch Road | 19.50 | 00.36 | 35 |
| SR 52 | | 52' north of Long Branch Road | 19.55 | Hall County Line | 24.73 | 05.18 | 55 |
| SR 60 | | Hall County Line | 00.00 | 3802' north of Tahoe Run(South Dahlonega City Limits) | 04.58 | 04.58 | 55 |
| SR 60 | DAHLONEGA | 3802' north of Tahoe Run(South Dahlonega City Limits) | 04.58 | 950' south of Bear Paw Ridge | 05.30 | 00.72 | 55 |
| SR 60 | DAHLONEGA | 950' south of Bear Paw Ridge | 05.30 | Crown Mountain Drive | 07.02 | 01.72 | 45 |
| SR 60 | DAHLONEGA | Crown Mountain Drive | 07.02 | 1584' south of State Route 9 | 07.40 | 00.38 | 40 |
| SR 60 | DAHLONEGA | 1584' south of State Route 9 | 07.40 | State Route 9 | 07.70 | 00.30 | 35 |
| SR 60 | This section of SR 60 runs common with SR 9 from Mile Post 7.70 to Mile Post 15.67 for a distance of 07.97 | | | | | | |
| SR 60 | | State Route 9 | 15.67 | Union County | 21.09 | 05.42 | 35 |
| SR 115 | | SR 60 | 00.00 | SR 52 | 04.76 | 04.76 | 55 |
| SR 115 | State Route 115 runs Common With State Route 52 from Mile Post 04.76 to 06.77 for distance of 2.01 Miles | | | | | | |
| SR 115 | | SR 52 | 06.77 | White County Line | 09.67 | 02.90 | 55 |
| SR 400 | | Dawson County Line | 49.88 | 1585' south of Chesterra Drive | 52.53 | 02.65 | 65 |
| SR 400 | | 1585' south of Chesterra Drive | 52.53 | End at SR 60 | 53.55 | 01.02 | 55 |

OFF-SYSTEM

| ROAD NAME | WITHIN THE CITY/TOWN LIMITS OF and/or School Name | FROM | TO | LENGTH IN MILES | SPEED LIMIT |
|--|---|------------------------------|------------------------------|-----------------|-------------|
| Auraria Road | | SR9/52 | Lumpkin/Dawson County Line | 08.20 | 50 |
| *** Auraria Road SCHOOL ZONE *** | Blackburn Elementary School SCHOOL DAYS ONLY | 710' south of Blackburn Road | 980' north of Blackburn Road | 00.32 | 40 |
| Ben Higgins Road | | SR9/US19 | Auraria Road | 03.40 | 40 |

| ROAD NAME | WITHIN THE CITY/TOWN LIMITS OF <u>and/or</u> School Name | FROM | TO | LENGTH IN MILES | SPEED LIMIT |
|---|--|------------------------------------|------------------------------------|-----------------|-------------|
| Black Mountain Road | | Camp Wahsega Road | Pat Gooch Road | 06.10 | 45 |
| Burnt Stand Road | | SR400 | Auraria Road | 02.59 | 50 |
| Cavender Creek Road | | Wimpy Mill Road | 1500' E. of Chestatee River Bridge | 05.23 | 45 |
| Cavender Creek Road | | 1500' E. of Chestatee River Bridge | Chestatee River Bridge | 00.29 | 35 |
| Copper Mine Road | | Cavender Creek Road | Long Branch Road Extension | 01.50 | 40 |
| Hightower Road | | Oak Grove/Siloam Road Intersection | End of Pavement | 01.80 | 35 |
| Long Branch Road | | SR 60 | SR 115 | 04.76 | 55 |
| Long Branch Extension | | SR 52 | Copper Mine Road | 02.50 | 40 |
| Main Street West | | SR 9/ SR 52 | SR 9 Bus | 00.69 | 25 |
| Oak Grove Road | | SR 9/60/US 19 | End of Road | 04.00 | 45 |
| Porter Springs Road | | SR 9 | Cavender Creek Road | 05.95 | 45 |
| Rockhouse Road | | SR 52 | Cavender Creek Road | 02.20 | 40 |
| South Chestatee Road | | West Main Street | SR 9/ SR 52 | 00.49 | 25 |
| Siloam Road | | SR 9/US 19 | End of Road | 02.90 | 40 |
| Wahsega Road | | SR 9 Bus./Historic US 19 Bus | 00.50 Mi. W. of SR 9 Bus. | 00.50 | 40 |
| Wahsega Road | | 00.50 Mi. W. of SR 9 Bus. | 800' E. of Miles Berry Road | 04.70 | 50 |
| Wahsega Road | | 800' E. of Miles Berry Road | Camp Merrill Entrance | 03.25 | 40 |
| Radar not allowed from Pleasant Hill Church Road to Camp Merrill entrance due to excessive changes in grades. | | | | | |
| Yahoola Church Road | | Pat Gooch Road | SR 9 | 03.45 | 50 |

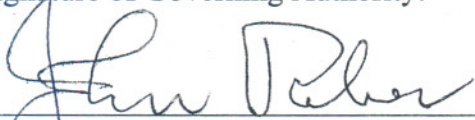
*****SCHOOL ZONE HOURS ARE EFFECTIVE*****

A.M. from 45 minutes prior to commencement time to 15 minutes after commencement time –
SCHOOL DAYS ONLY

P.M. from 15 minutes prior to dismissal time to 45 minutes after dismissal time –
SCHOOL DAYS ONLY

ALL LISTS AND PARTS OF LISTS IN CONFLICT WITH THIS LIST ARE HEREBY REPEALED.


Signature of Governing Authority:



Chairman, Board of Commissioners

Board of Commissioners

Sworn and Subscribed before me
This 19th day of March, 2009.



NOTARY PUBLIC

