

LUMPKIN COUNTY RESOLUTION No. 2010-48

A RESOLUTION TO APPROVE A JOINT RESOLUTION BY LUMPKIN COUNTY, GEORGIA, AND WHITE COUNTY, GEORGIA, TO CONCUR WITH AND APPROVE THE EFFORTS OF THE GEORGIA DEPARTMENT OF TRANSPORTATION TO REVISE THE HIGHWAY FUNCTIONAL CLASSIFICATION SYSTEM AS TO CERTAIN ROADS IN LUMPKIN COUNTY AND WHITE COUNTY TO REFLECT THE CURRENT TYPE OF SERVICE PRESENTLY PROVIDE

Whereas, the governing authority of Lumpkin County desires to concur with and approve the request of the Georgia Department of Transportation to seek Federal Highway Administration reclassification of certain roads in Lumpkin County and White County, to wit:


Damascus Church Road, Town Creek Road, Cavender Creek Road, Sandy Flats Road, John Head Road, Albert Reid Road, Post Road and Webster Lake Road, and being Lumpkin County Roads 134, 49 and 46, and being White County Roads 145, 200, 147, 231, 84, 201 and 4; and,

Whereas, said roads at present provide connectivity to higher classified roads for traffic generators to include sub-divisions, wineries and other local businesses; and,

Whereas, the governing authority of Lumpkin County now desires to authorize the Chairman of the Lumpkin County Board of Commissioners to execute a Joint Highway Functional Classification Resolution by Lumpkin County and White County to the Georgia Department of Transportation as set out on the attached Exhibit "A" which is by reference fully incorporated herein;


Now therefore, it is hereby resolved that attached exhibit shall be executed and certified as provided therein.

Resolved, adopted and effective this 21st day of October, 2010.



John Raber, Chairman
Lumpkin County Board of Commissioners

Attest:



Ruth A. Bohac
Clerk, Lumpkin County

***HIGHWAY FUNCTIONAL CLASSIFICATION
RESOLUTION***

WHEREAS, the Georgia Department of Transportation intends to request approval from the Federal Highway Administration to revise the Highway Functional Classification System in Lumpkin and White Counties; and

WHEREAS, these revisions are necessary to reflect the type of service that sections of Damacus Church Road, Town Creek Road, Cavender Creek Road, Sandy Flats Road, John Head Road, Albert Reid Road, Post Road and Webster Lake Road (Lumpkin County Roads 134, 49 and 46, White County Roads 145, 200, 147, 231, 84, 201 and 4) presently provide for travel movement in White County and the eastern section of Lumpkin County; and

WHEREAS, these sections of roadway also provide important connectivity to higher classified roads for traffic generators which include sub-divisions, wineries and other local businesses; and

WHEREAS, the Federal Highway Administration requires that revisions to the Federal Highway System be made by each state acting through its state highway agency and the appropriate local officials or metropolitan planning organization acting in cooperation with each other.

NOW, THEREFORE, IT IS HEREBY RESOLVED, that the Georgia Department of Transportation take the necessary steps to revise the Highway Functional Classification System as shown on the attached sketch maps numbered 1360R and as described in the following paragraphs:

Continued....

FOR LUMPKIN COUNTY TO SIGN & RETURN TO THE DOT

PAGE TWO OF THREE

MAP 1 OF 2

1. Reclassify sections of Cavender Creek Road and Sandy Flats Road (Lumpkin County Roads 49 and 46 and White County Road 147) from a Rural Major Collector to a Rural Minor Collector, at the junction of Cavender Creek Road with Copper Mines Road (Lumpkin County Road 41) and extending easterly to the junction of Sandy Flats Road with Town Creek Road (White County Road 200).

3.78 miles/6.08 km.

2. Reclassify sections of Town Creek Road and Damacus Church Road (White County Roads 200 and 145 and Lumpkin County Road 134) from a Rural Minor Collector to a Rural Major Collector, at the junction of Town Creek Road with Sandy Flats Road (White County Road 147) and extending northwesterly to the junction of Damacus Church Road with Lewis School Road (Lumpkin County Road 52).

4.76 miles/7.66 km.

MAP 2 OF 2

3. Reclassify sections of Webster Lake Road and Post Road (White County Roads 4 and 201) from a Rural Local Road to a Rural Minor Collector, at the junction of Webster Lake Road with State Route 384 and extending northwesterly to the junction of Post Road with County Line Church Road (White County Road 201).

8.67 miles/13.95 km.

Continued....

PAGE THREE OF THREE

4. Reclassify sections Albert Reid Road and John Head Road (White County Roads 84 and 231) from a Rural Local Road to a Rural Minor Collector, at the junction of Albert Reid Road with State Routes 11 and 75 Alternate/U.S. 129 and extending northwesterly to the junction of John Head Road with State Route 75 Alternate


2.30 miles/3.70 km.


IT IS FURTHER RESOLVED, that a certified copy of this resolution be furnished to the Georgia Department of Transportation.

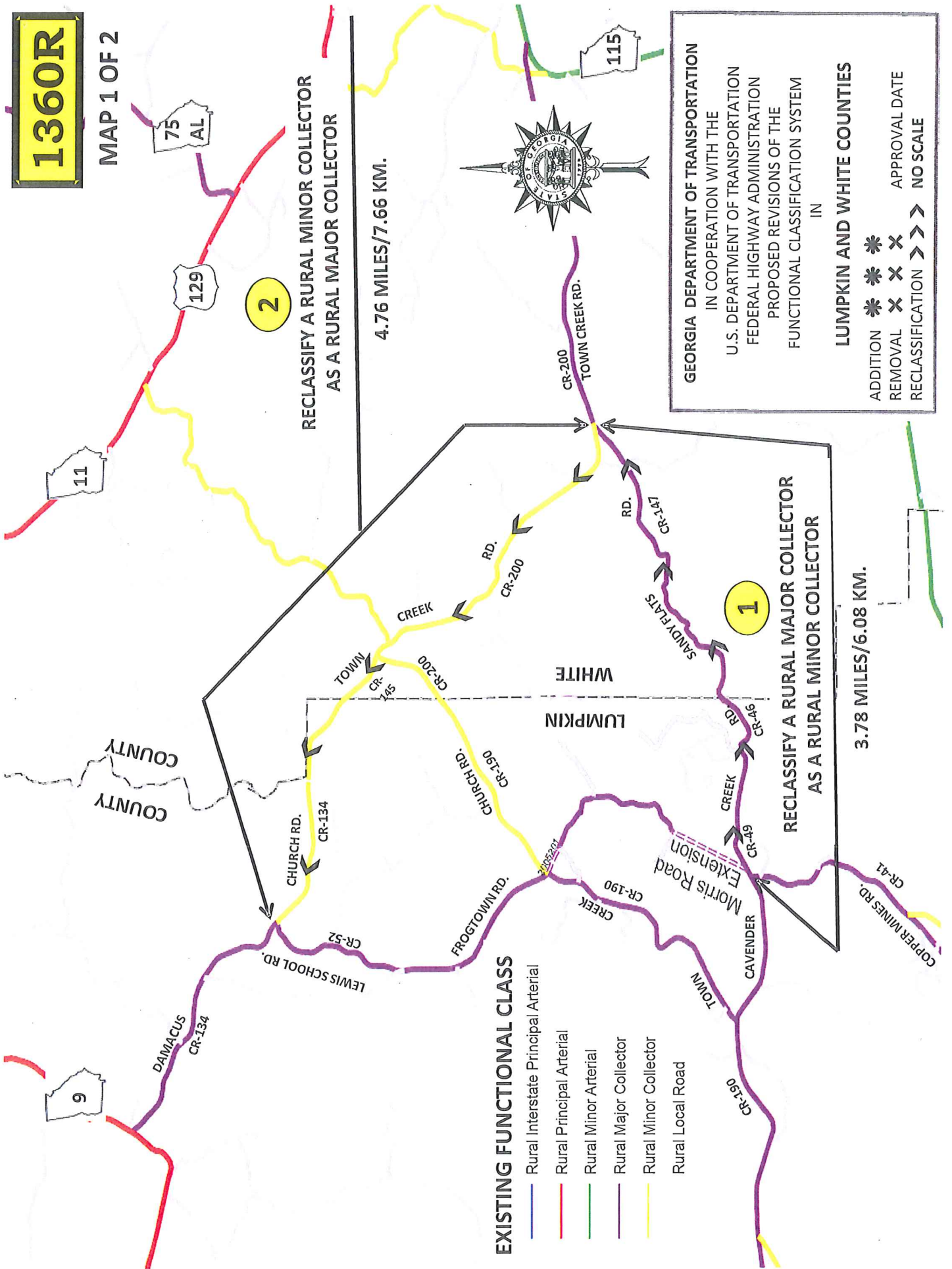
This X 21st day of X October, 2010.

Chairman, White County
Board of Commissioners

Attest: _____
Clerk, White County

X 
Chairman, Lumpkin County
Board of Commissioners

Attest: X 
Clerk, Lumpkin County



2

RECLASSIFY A RURAL MINOR COLLECTOR
 AS A RURAL MAJOR COLLECTOR

4.76 MILES/7.66 KM.

1

RECLASSIFY A RURAL MAJOR COLLECTOR
 AS A RURAL MINOR COLLECTOR

3.78 MILES/6.08 KM.

EXISTING FUNCTIONAL CLASS

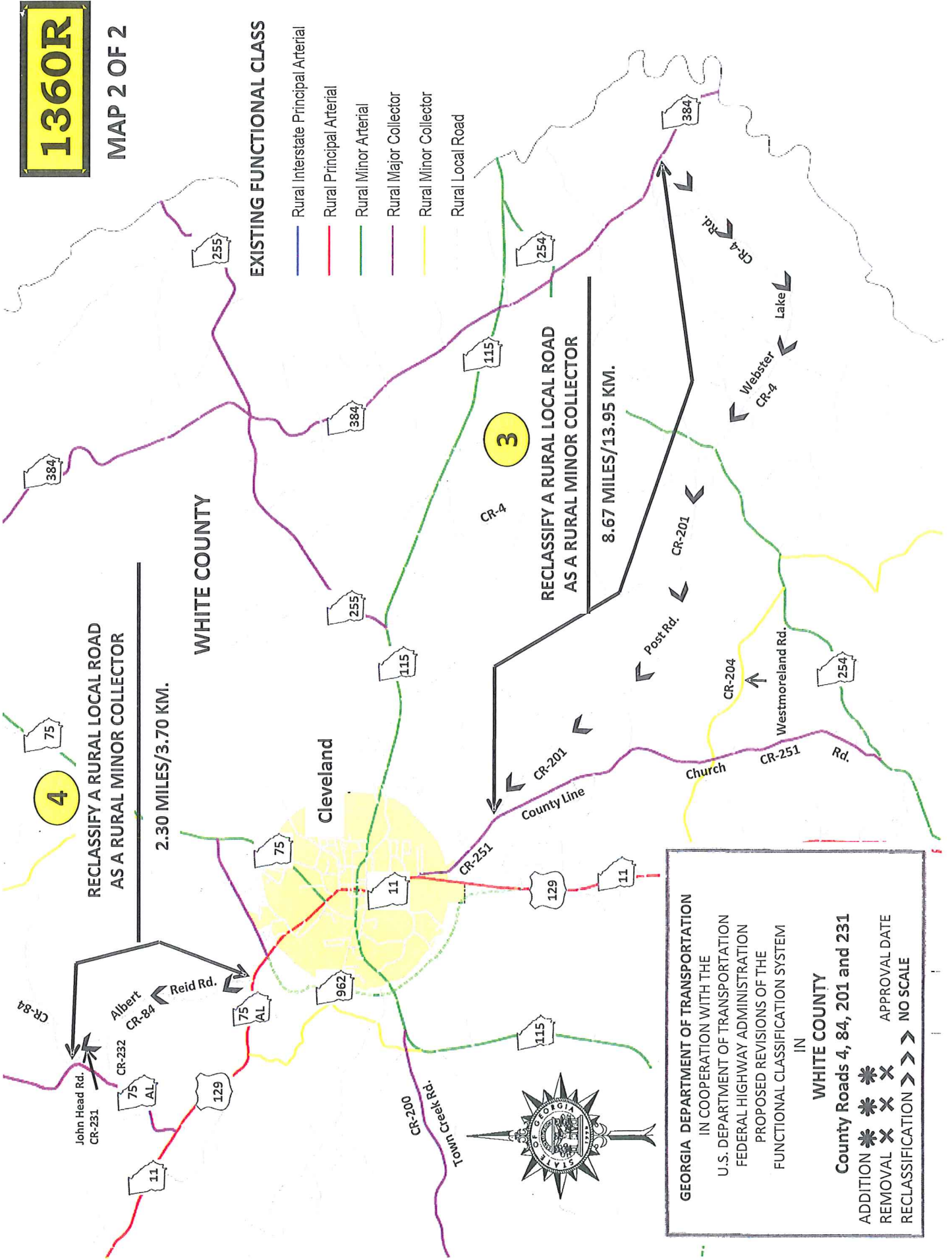
- Rural Interstate Principal Arterial
- Rural Principal Arterial
- Rural Minor Arterial
- Rural Major Collector
- Rural Minor Collector
- Rural Local Road

GEORGIA DEPARTMENT OF TRANSPORTATION
 IN COOPERATION WITH THE
 U.S. DEPARTMENT OF TRANSPORTATION
 FEDERAL HIGHWAY ADMINISTRATION
 PROPOSED REVISIONS OF THE
 FUNCTIONAL CLASSIFICATION SYSTEM
 IN
LUMPKIN AND WHITE COUNTIES

ADDITION	*	*	*
REMOVAL	x	x	x
RECLASSIFICATION	>	>	>

EXISTING FUNCTIONAL CLASS

- Rural Interstate Principal Arterial
- Rural Principal Arterial
- Rural Minor Arterial
- Rural Major Collector
- Rural Minor Collector
- Rural Local Road



4
RECLASSIFY A RURAL LOCAL ROAD
AS A RURAL MINOR COLLECTOR
2.30 MILES/3.70 KM.

3
RECLASSIFY A RURAL LOCAL ROAD
AS A RURAL MINOR COLLECTOR
8.67 MILES/13.95 KM.

GEORGIA DEPARTMENT OF TRANSPORTATION
 IN COOPERATION WITH THE
 U.S. DEPARTMENT OF TRANSPORTATION
 FEDERAL HIGHWAY ADMINISTRATION
 PROPOSED REVISIONS OF THE
 FUNCTIONAL CLASSIFICATION SYSTEM
 IN
WHITE COUNTY
 County Roads 4, 84, 201 and 231
 ADDITION * * * * * APPROVAL DATE
 REMOVAL * * * * *
 RECLASSIFICATION >>> NO SCALE

